
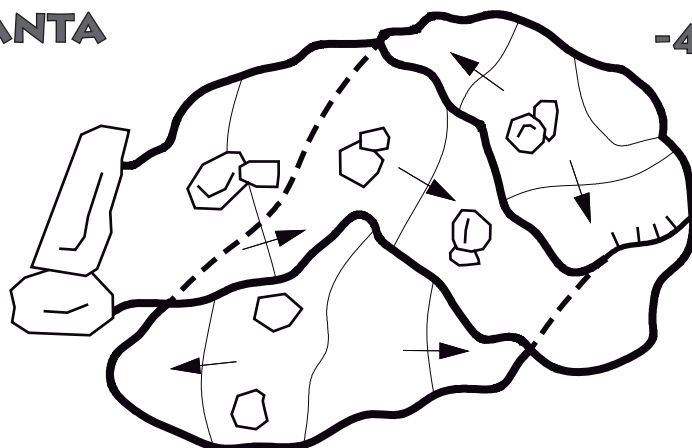


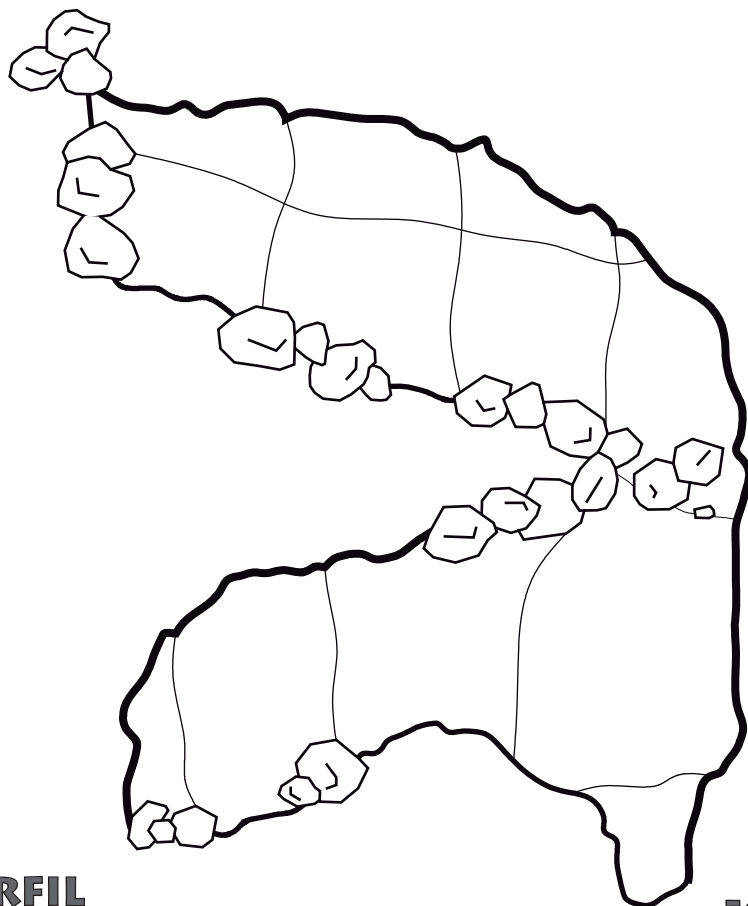
PLANTA

-4 MTS



**PERFIL
PROYECTADO**

-4 MTS



TORCA - C414	
UTM X: 443414 UTM Y: 4788641 UTM Z: 680	
DESARROLLO:	11 MTS
DESNIVEL:	-4 MTS
FECHA:	9/12/2013
TOPOGRAFÍA:	JOSÉ LUÍS VELASCO BRUNO GONZÁLEZ ALBA LUZ MONTESINOS ÁLVARO DE LA FUENTE

